

**SRI MEENAKSHI GOVT. ARTS COLLEGE FOR WOMEN (A), MADURAI- 2**  
**DEPARTMENT OF GEOGRAPHY**  
**Minutes of Board of Studies**

Minutes of Board of studies for M.Sc degree course was held through online on 30.04.2021. at 11 .00 am

The following members were present in the board

1. Chair person

Tmt.N.Pothumani,  
Associate professor & Head ,  
Department of Geography,  
Sri Meenakshi Govt. Arts College for Women (A),  
Madurai-2.

2. University Nominee

Dr. V.Emayavaramban,  
Professor & Head,  
Department of Geography,  
Madurai Kamaraj University,  
Madurai – 625021.

3. Subject Expert

1. Dr. V.Thangamani  
Assistant Professor,  
Department of Geography,  
Madurai Kamaraj University,  
Madurai – 625021
2. Dr. I.K.Manonmani  
Assistant Professor,  
Department of Geography,  
Madurai Kamaraj University,  
Madurai – 625021.

4. Industrialist

Dr.C.Renganathan,  
DSM Soft Pvt.Ltd  
4.Subramaniam Building  
3<sup>rd</sup> and 4<sup>th</sup> Floor  
Promandae Road Contonment  
Trichy-62001

5. Members

1. Tmt. D.Rukmanidevi  
Assistant Professor
2. Tmt.M.Sirasunisa Begum  
Assistant Professor
3. Dr .A.Gandhimathi  
Assistant Professor
4. Dr.S.Usha Buvaneswari  
Assistant Professor
5. Dr.J.Rosy Grace Angelene  
Assistant Professor

6. Student Aluminee

Miss. D.Uma,  
Govt. Hr.sec.school,  
T.Mullipallam,  
625207.

The PG Board of studies has scrutinized the paper prescribed for those who joined in academic year -2021- 2022 ..

The board has suggested for relevant changes in the syllabus . In the following papers


1. **Semester III** – GL3 practical paper - The title of the paper has changed into **Map Making, Interpretation of Topographical map, Aerial photo, Satellite image and Geographical information system.** The paper restructured and in the fourth Geographic Information System included.
2. **Semester IV-GD1- Population Geography** – Fifth unit the population policies of the world included.

**The following changes are carried out in 2021-2022**

SL.NO	SEMESTER	CODE NO	TITLE OF THE PAPER 2019-2020	CHANGES MADE IN 2021-2022
1	III	GL3	Map Making And Map Interpretation	<b>The title changed into- Map Making, Interpretation of Topographical map, Aerial photo, Satellite imagery and a Geographical information system .</b> The paper restructured and In the fourth unit - Geographic Information system included. In that Vector data Representation: Topological data structure(point, line and area) - Digitization-Digitizing Errors; over shoot, under shoot, unclosed polygon, Pseudo nodes, dangle, fuzzy, spilt, merge, reshape, line smoothing are introduced.
2	IV	GD1	<b>Population Geography</b>	Fifth unit the population policies of the world included.

**Chair person**

Tmt.N.Pothumani

: 

**University Nominee**

Dr. V.Emayavaramban

: 

**Subject Expert**

Dr. V.Thangamani


: 

Dr. I.K.Manonmani

: 

**Student's Aluminee**

Miss. D.Uma


: 

**Department Members**


1. Tmt. D.Rukmanidevi  
Assistant Professor

: 

2. Tmt.M.Sirasunisa Begum  
Assistant Professor

: 

3. Dr .A.Gandhimathi  
Assistant Professor

: 

4. Dr.S.Usha Buvaneswari  
Assistant Professor

: 

5. Dr.J.Rosy Grace Angelene  
Assistant Professor

: 